PLAN DE SITUATIE VARIANTE DE TRASEU
DRUMURI DE LEGATURA ETAPA I SC 1:20 000

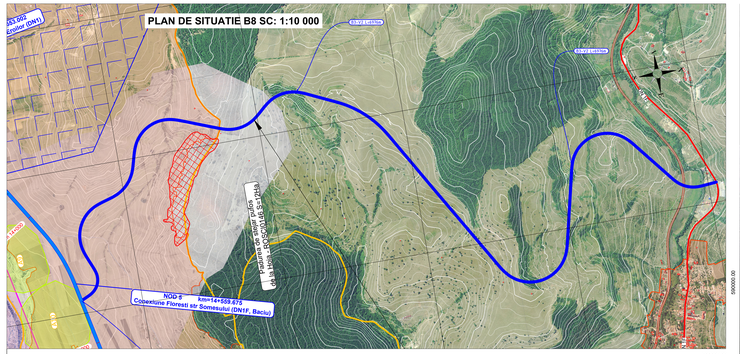

Siturl arheologice / Archeological Sites
Legenda: / Legend:
A5 — Cod site conf.descrierii / Site identification
Site arheologic / Archeological Site

A1 Budulău	A9 Ivorul Cașului
A2 Cuptoare de var	A10 Tarișneș
A3 Dealul Borzaș	A11 Labu
A4 Mal Câpuș	A12 Polus/Sapca verde
A5 Costa Cimitirului	A13 Padurea Faget
A6 Strada Suceagului	A14 ZP-PUG-CLUJ
A7 La Deal	A15 Dealu Tigla
A8 Dealul din Jos/Poligon	A16 La Scoala

Legenda: / Legend:
- Varianta B / Route B
- Limite Administrative / Territorial Units' Limits
- Drumuri de legatura realizate in etapa I si preluate de CNAIR / Connection Roads realized in first stage I and taken by CNAIR
- Drumuri de legatura realizate in etapa II si preluate de UAT / Connection Roads realized in second step II and taken by UAT
- Drumuri de legatura propuse a fi implementate prin PUZ / Connection Roads proposed to by implemented by PUZ
- Zone de intravilan / Urban Area
- Nod 1 — Nod centura / Ringway Node

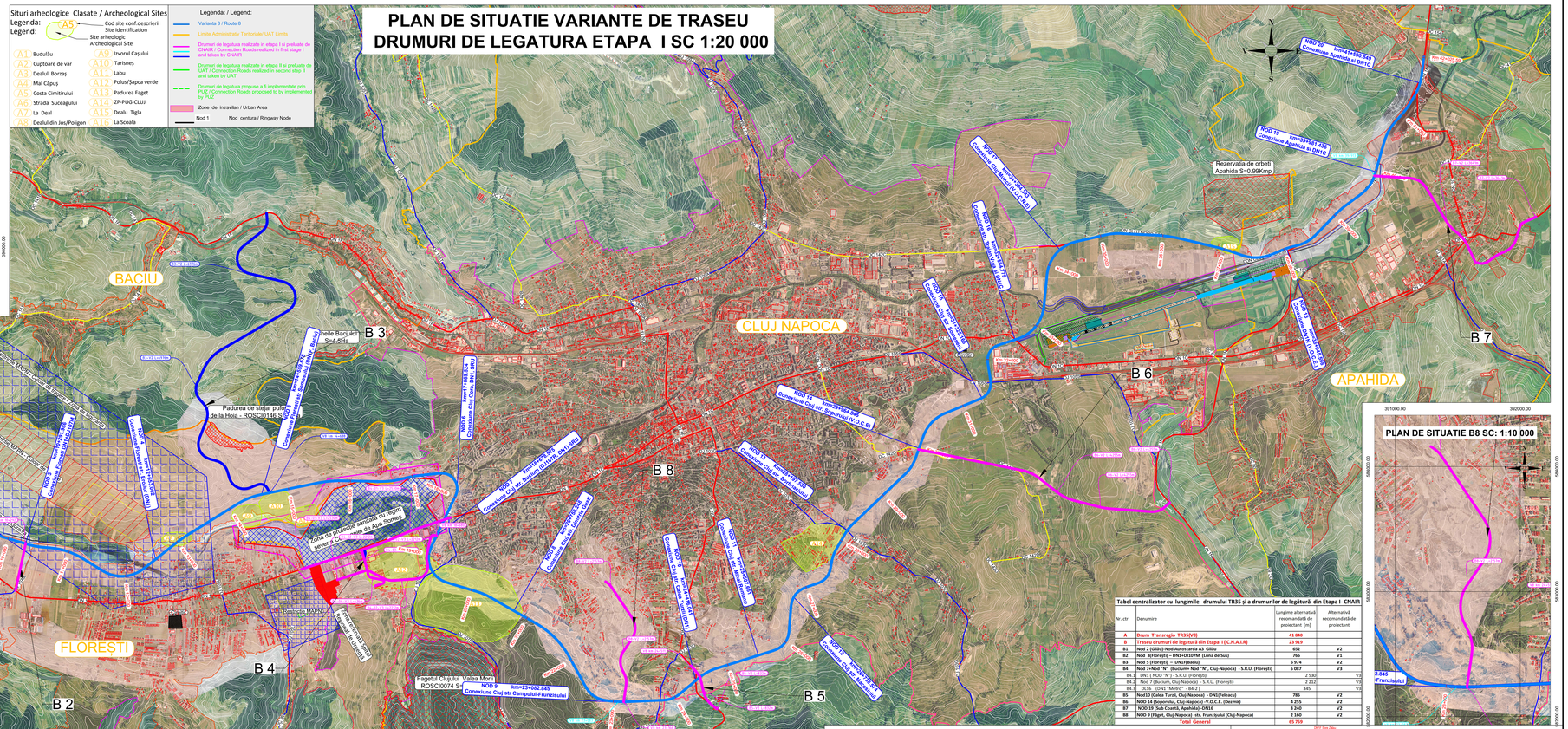

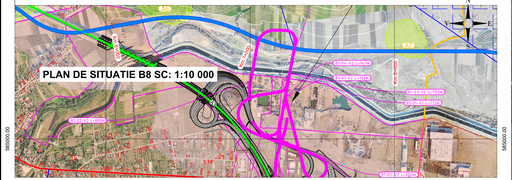

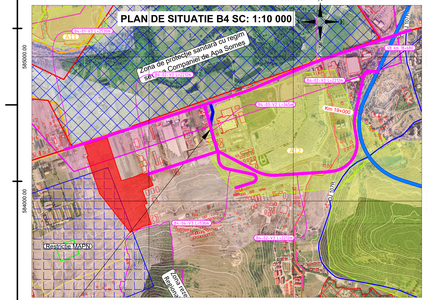

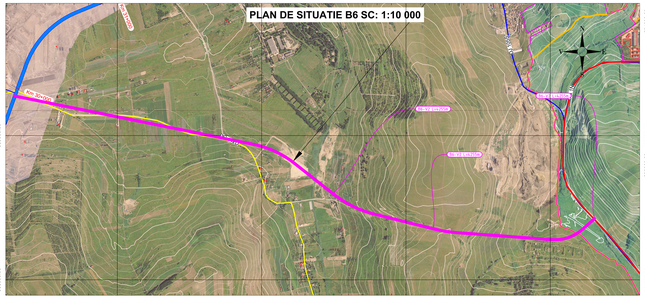

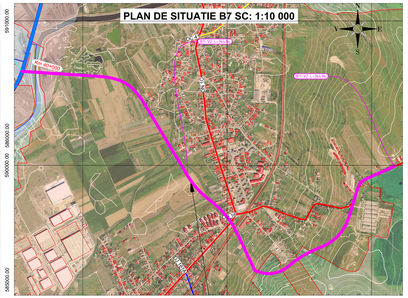

Tabel centralizator cu lungimile drumului TR35 și a drumurilor de legătură din Etapa I- CNAIR

Nr. ctr	Denumire	Lungime alternativă recomandată de proiectant [m]	Alternativă recomandată de proiectant
A	Drum Transregio TR35(V8)	41 840	
B	Traseu drumuri de legatura din Etapa I (C.N.A.I.R)	23 919	
B1	Nod 2 (Gilău)-Nod Autostanda A3 Gilău	852	V2
B2	Nod 3(Florești) – DN1+DJ107M (Luna de Sus)	766	V1
B3	Nod 5 (Florești) – DN1(Baciu)	6 974	V2
B4	Nod 7+Nod "N" (Bucium+ Nod "N", Cluj-Napoca) - S.R.U. (Florești)	5 087	V3
B4.1	DN1 (NOD "N") - S.R.U. (Florești)	2 530	V3
B4.2	Nod 7 (Bucium, Cluj-Napoca) - S.R.U. (Florești)	2 212	V3
B4.3	DJ.108 (CR1 "Vâlcele" – B4.2)	345	V3
B5	Nod10 (Calea Turzii, Cluj-Napoca) - DN1(Feleacu)	785	V2
B6	NOD 14 (Sugendea, Cluj-Napoca) -U.D.C.E. (Dezmir)	4 355	V2
B7	NOD 19 (Sub Coasă, Apahida) -DN1C	3 240	V2
B8	NOD 9 (Faget, Cluj-Napoca) -str. Frunzișului (Cluj-Napoca)	2 160	V2
	Total General	69 759	

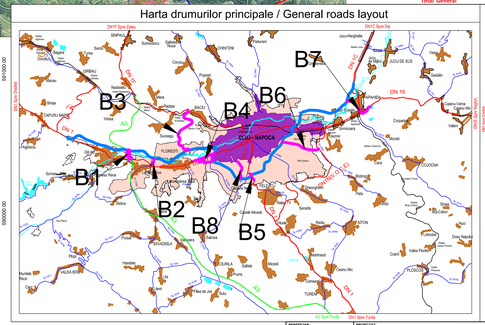

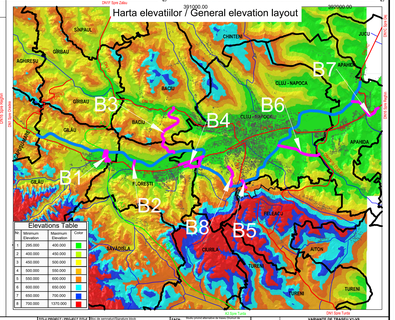

Elevations Table

Nr	Elevation Interval [m]	Elevation Interval [m]	Color
1	290.000	400.000	
2	400.000	450.000	
3	450.000	500.000	
4	500.000	550.000	
5	550.000	600.000	
6	600.000	650.000	
7	650.000	700.000	
8	700.000	1070.000	

BENEFICIAR / BENEFICIARY: CNAIR	PROIECTANT / DESIGNER: CONPHIM NATIONALE DE ICOMBINATE A RAFINATURILOR S.A. CADOR S.R.L. Str. Ion Mihalache nr.15-17, Sector 1, Bucureşti, R.O. Str. Fântânei nr.2, Cluj-Napoca, jud. Cluj, C.U.I.-RO18600111	Transportes Internacionales Pujalte S.A. SPECIALIZEDY CONSULTING SRL	explan	TITLU PROIECT / PROJECT TITLE (NR. DE INREGISTRARE PROIECT): CONTRACT NR. 1/2020 - "PLAN DE MOBILITATE URBANA DURABILA PENTRU MUNICIPIUL CLUJ-NAPOCA" - "PLAN DE MOBILITATE URBANA DURABILA PENTRU MUNICIPIUL CLUJ-NAPOCA"	TITLU PLANȘĂ / DRAWING TITLE: VARIANTE DE TRASEU V1-V8 PLAN GENERAL DIVERSIUNE DE LEGĂTURĂ ETAPA I PE DRUMURI NAȚIONALE - CNAIR				
				GENERAL I LEGATURI ETAPA I / GENERAL I CONNECTIONS ETAPA I	Faza de proiectare / Design phase: PT / DE	Data / Date: Ianuarie 2021	Scara / Scale: 1:20 000	Nr. planșă / Drawing number: 01	
					Beneficiar / Client: CNAIR	Proiectant / Designer: CONPHIM	Director proiect / Project Director: Ing. Ion Tudor	Verificator / Checker: Ing. Ion Tudor	
					Director proiect / Project Director: Ing. Ion Tudor	Verificator / Checker: Ing. Ion Tudor	Specialist / Specialist: Ing. Ion Tudor	Specialist / Specialist: Ing. Ion Tudor	